







The City of Dryden Firearms Discharge Zones By-Law 4041-2013

Map Created by: City of Dryden
Date Created: Feb 09, 2016
PCS: UTM NAD83 Zone 15

All data, information, and maps are provided "as is" without warranties of any kind and should be used for reference purposes only. The author makes no warranties, express or implied, as to the use of information obtained from this product.

Legend

-  Zone 1
-  Zone 2
-  Properties
-  Zone 2 Restriction Areas
-  Johnsons Beach 500m Area
-  School Property 500m Area

