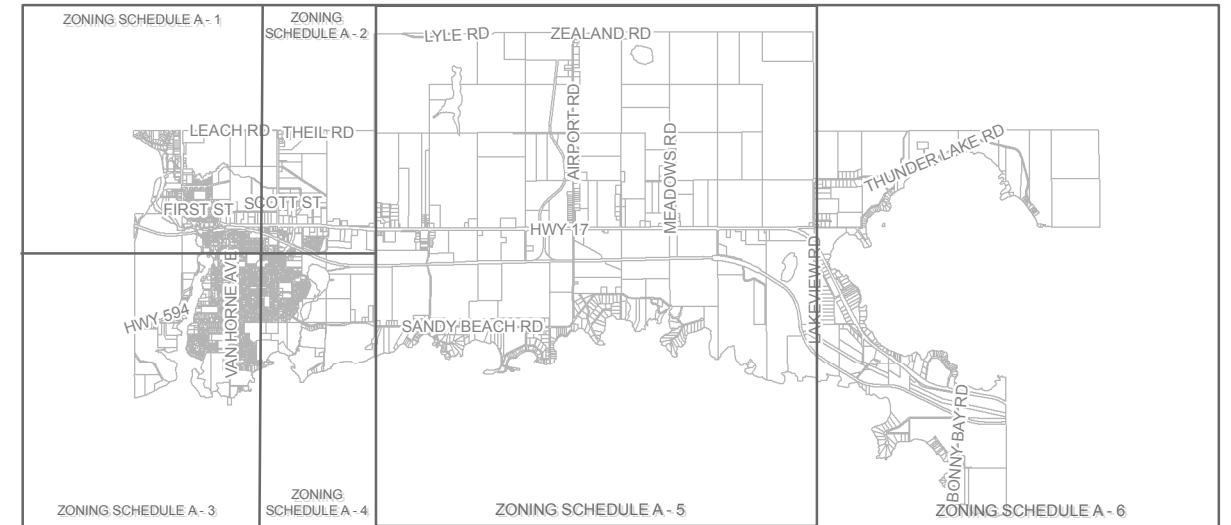
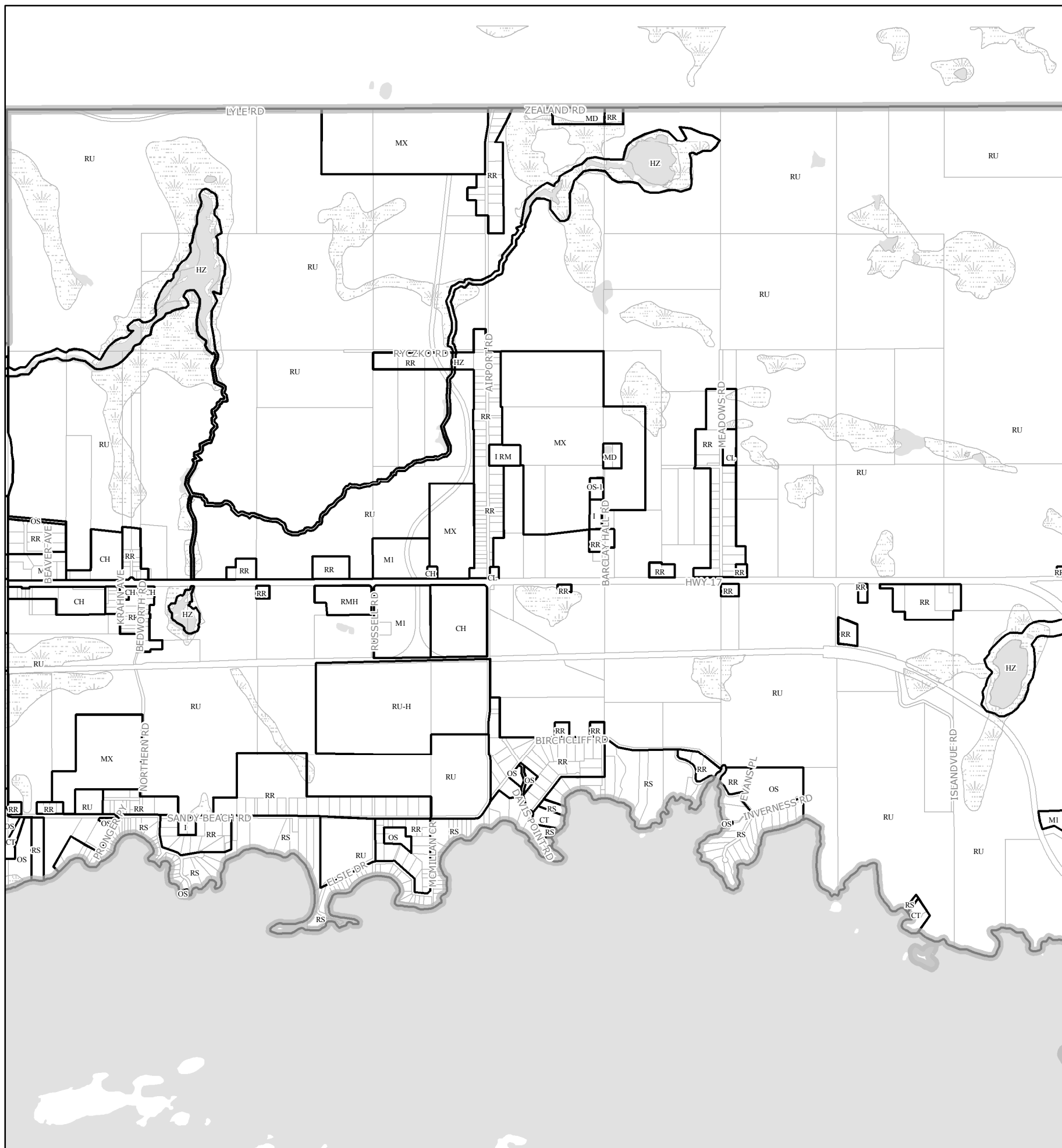


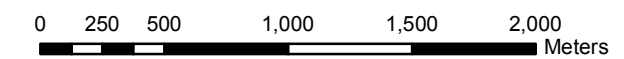
# CITY OF DRYDEN ZONING SCHEDULE A - 5



### Legend

- CD DOWNTOWN COMMERCIAL
- MX EXTRACTIVE INDUSTRIAL
- CG GENERAL COMMERCIAL
- HZ HAZARD
- M2 HEAVY INDUSTRIAL
- CH HIGHWAY COMMERCIAL
- CH-H HIGHWAY COMMERCIAL - HOLDING
- I INSTITUTIONAL
- I RM INSTITUTIONAL RESIDENTIAL MULTIPLE
- M1-H1 LIGHT INDUSTRIAL - HOLDING
- M1 LIGHT INDUSTRIAL
- CL LOCAL COMMERCIAL
- MM MILL INDUSTRIAL
- OS OPEN SPACE
- OS-1 OPEN SPACE - SITE SPECIFIC
- RMH RESIDENTIAL MOBILE HOME
- RMD RESIDENTIAL MODULAR DWELLING
- RM RESIDENTIAL MULTIPLE
- R1 RESIDENTIAL TYPE 1
- R1-H RESIDENTIAL TYPE 1 - HOLDING
- R2 RESIDENTIAL TYPE 2
- RU RURAL
- RU-H RURAL - HOLDING
- RR RURAL RESIDENTIAL
- RS SHORELINE RESIDENTIAL
- CT TOURIST COMMERCIAL
- CT-H TOURIST COMMERCIAL - HOLDING
- MD WASTE DISPOSAL INDUSTRIAL
- WMU-H WATERFRONT MIXED USE - HOLDING

- MUNICIPAL BOUNDARY
- ZONING
- PROPERTIES
- WATER AREA
- WETLAND AREA



Map Created by: City of Dryden  
Date Created: June 8, 2012

UTM NAD83 Zone 15

This Map is illustrative only. Do not Rely on it as being a precise indicator of routes, locations of features, nor as a guide to navigation. A margin of error is inherent in all data and maps. This product is distributed without warranties of any kind, either expressed or implied, including but not limited to warranties of suitability of particular purpose or use. The City shall not be held liable for special, incidental, consequential or indirect damages arising from the use of this data. Users assume all risks in using this data.